

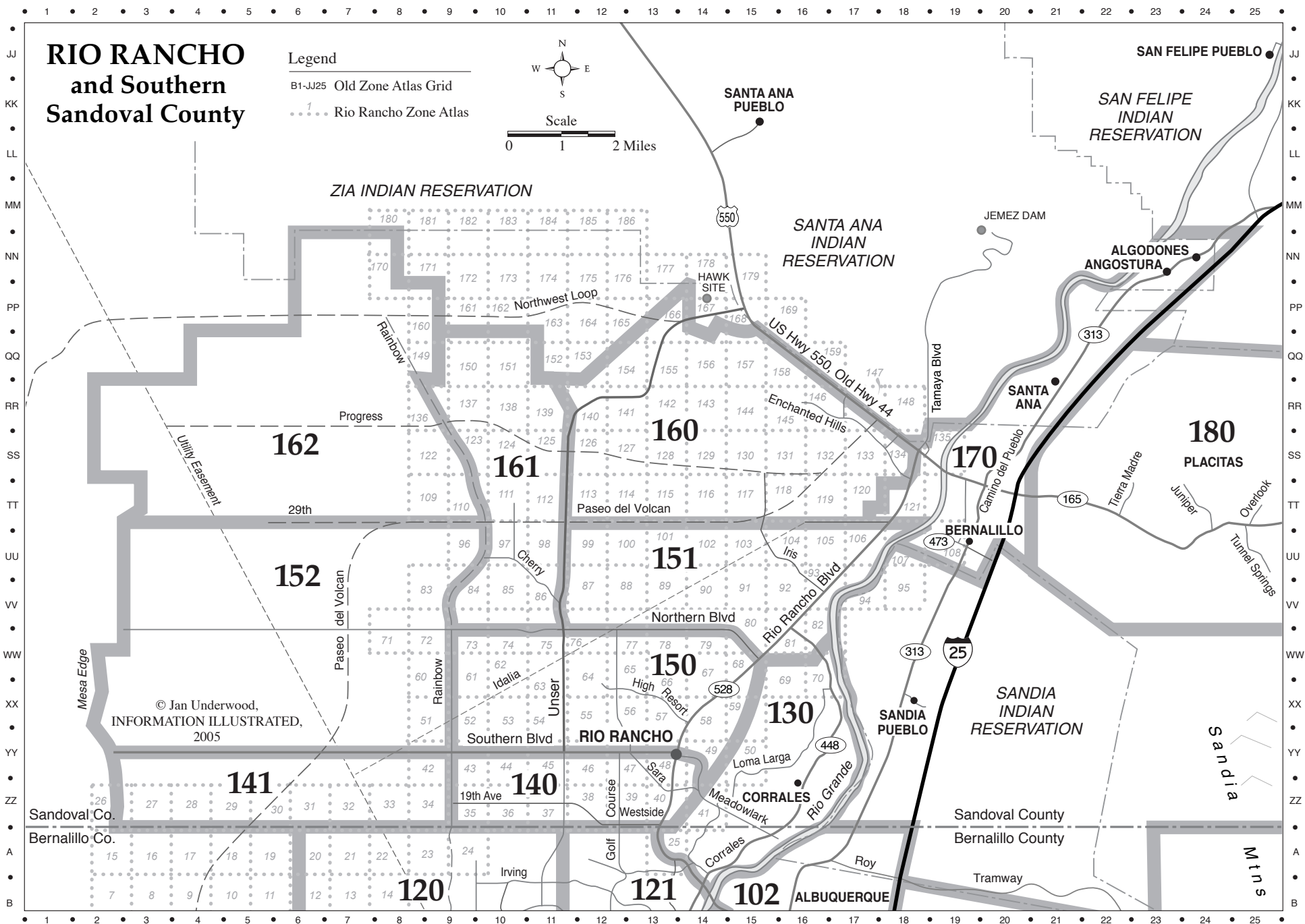
ALBUQUERQUE and Central Bernalillo County

West of Albuquerque

SWMLS Service Areas

Albuquerque & Central Bernalillo County

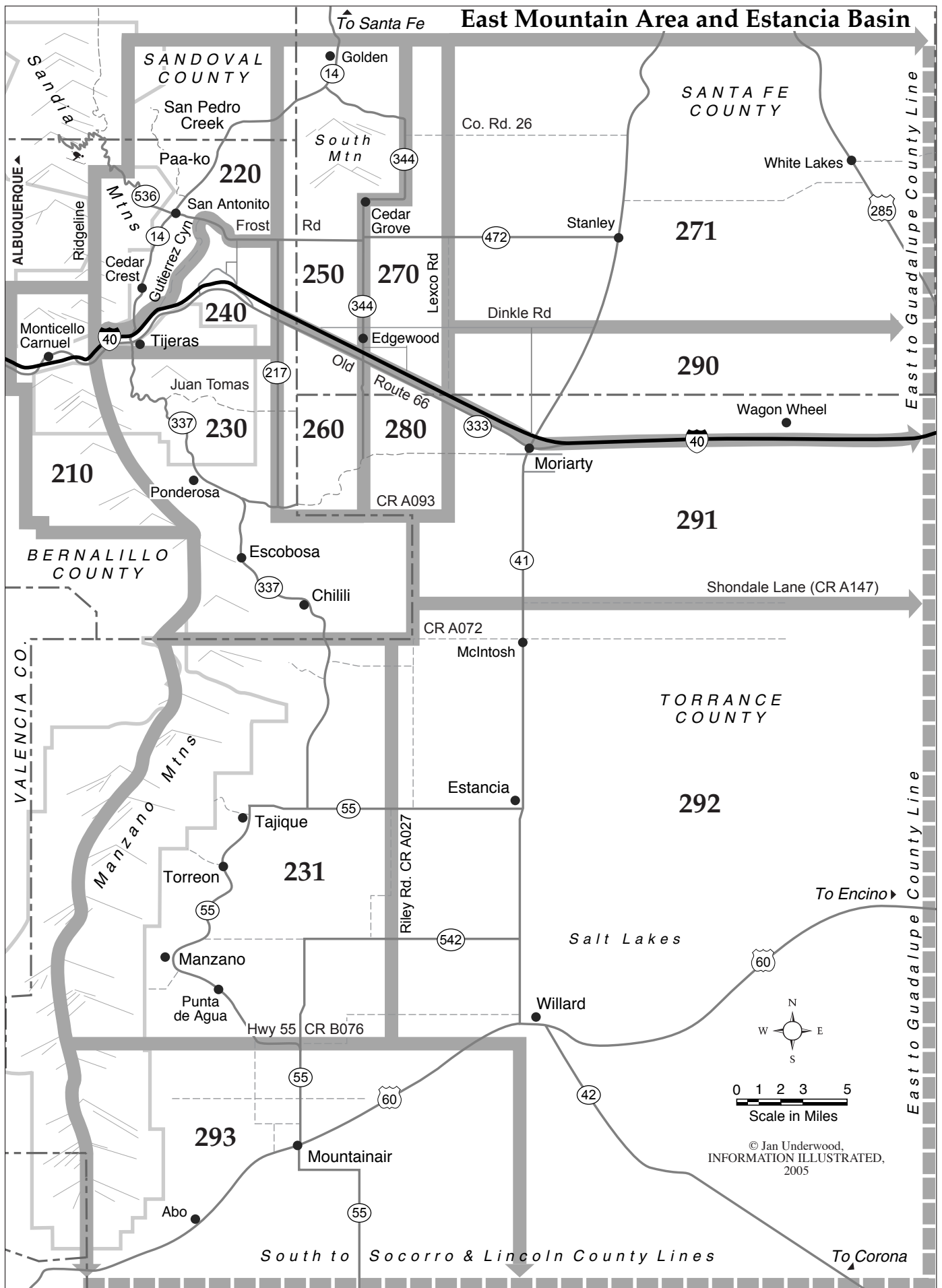
<u>AREA</u>	<u>NAME</u>	<u>BOUNDRY</u>
10	Sandia Heights	North & South ZA: A23, B23, C23, D23
20	North Albuquerque Acres Area	East of Ventura/Holbrook, South of Elena, West of Tennyson, North of San Antonio
21	Albuquerque Acres West	East of I-25, South of Tramway Road, West of Ventura, North of Paseo del Norte
30	Far Northeast Heights	East of Wyoming, South of Paseo del Norte/San Antonio, West of Tramway Blvd., North of Montgomery
31	Foothills North	East of Tramway Blvd. to mountains, South of San Antonio, North of Montgomery
32	Academy West	East of I-25, South of Paseo del Norte, West of Wyoming, North of Montgomery
40	UNM	East of I-25, South of I-40, West of San Mateo, North of Central Ave.
41	Uptown	East of I-25, South of Montgomery, West of Wyoming, North of I-40
42	UNM South	East of I-25, South of Central Ave., West of San Mateo, North KAFB
50	Northeast Heights	East of Wyoming, South of Montgomery, West of Tramway Blvd., North of Central Ave.
51	Foothills South	East of Tramway Blvd. to mountains, South of Montgomery, North of I-40
60	Four Hills Village	East/North of KAFB, South of I-40 to mountains.
70	Fairgrounds	East of San Mateo, South of I-40, West of Wyoming, North of Central Ave.
71	Southeast Heights	South of Central, East of San Mateo/KAFB, North of KAFB, West of Tramway Blvd.
72	Mesa Del Sol	South of Sunport, East of I-25, West of KAFB, North of Isleta Reservation
80	Downtown Area	East of Rio Grande River, South of I-40, East of I-25, North of Cesar Chavez
90	Near South Valley	East of Coors Rd., South of Central Ave./Cesar Chavez, West of I-25, North of Rio Bravo
91	Valley Farms	East of S. Coors Rd., South of Rio Bravo, West/North of I-25
92	Southwest Heights	East of reservation, South of Central Ave., West of Coors Rd., North of Rio Bravo
93	Pajarito	East/North of reservation, South of Rio Bravo, West of S. Coors Rd.
100	North Valley	East of Rio Grande River, South of Alameda, West of I-25, North of Montgomery Montano
101	Near North Valley	East of Rio Grande River, South of Montgomery/Montano, West of I-25, North of I-40
102	Far North Valley	East of Rio Grande River, South of Sandoval County Line, West of I-25, North of Alameda
103	West River Valley	East of N. Coors, South of Alameda, West of Rio Grande River, North of Montano
110	Northwest Heights	East of Paseo del Volcan, South of Paseo del Norte, West of N. Coors/Rio Grande River, North of Unser
111	Ladera Heights	East of Paseo del Volcan, South of Unser, West of Rio Grande River, North of Central Ave.
112	Canconcito	East of Laguna Reservation, South of Sandoval County Line, West of Paseo del Volcan, North of reservation.
120	Paradise West	East of mesa, South of Sandoval County Line, West of Unser, North of Paseo del Norte
121	Paradise East	East of Unser, South of Sandoval County Line, West of 528/N. Coors, North of Paseo del Norte
130	Corrales	Corrales is in Sandoval County
140	Rio Rancho South	East of Rainbow Blvd., South of Southern Blvd, West of Corrales, North of Bernalillo County Line
141	Rio Rancho Southwest	East of mesa, South of Southern Blvd., West of Rainbow Blvd., North of Bernalillo County Line



SWMLS Service Areas

Rio Rancho & Southern Sandoval County

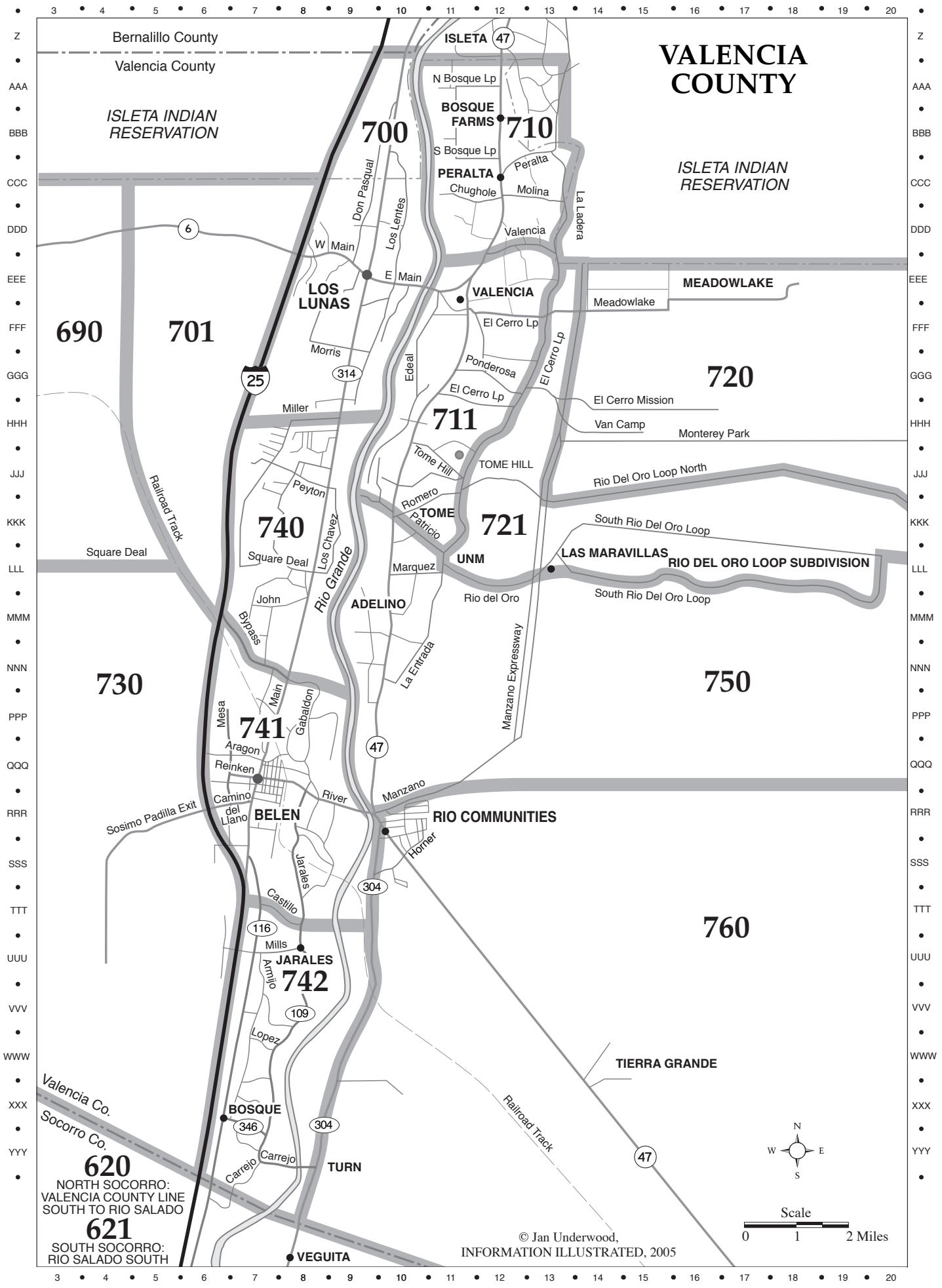
<u>AREA</u>	<u>NAME</u>	<u>BOUNDARY</u>
102	Far North Valley	East of Rio Grande River, South of Sandoval County Line, West of I-25, North of Alameda
120	Paradise West	East of mesa, South of Sandoval County Line, West of Unser, North of Paseo del Norte
121	Paradise East	East of Unser, South of Sandoval County Line, West of 528/N. Coors, North of Paseo del Norte
130	Corrales	Corrales is in Sandoval County
140	Rio Rancho South	East of Rainbow Blvd., South of Southern Blvd, West of Corrales, North of Bernalillo County Line
141	Rio Rancho Southwest	East of mesa, South of Southern Blvd., West of Rainbow Blvd., North of Bernalillo County Line
150	Rio Rancho Mid	East of Rainbow Blvd., South of Northern Blvd, West of Corrales, North of Southern Blvd.
151	Rio Rancho Mid-North	East of Unser, South of Paseo del Volcan, West of Rio Grande River/Corrales, North of Northern Blvd.
152	Rio Rancho Mid-West	East of mesa, South of 29th, West of Rainbow Blvd., North of Southern Blvd.
160	Rio Rancho North	East of Unser, South of Northwest Loop/Hwy 550, West of Rio Rancho Blvd., North of Paseo del Volcan
161	Rio Rancho Central	East of Rainbow Blvd., South of Northwest Loop, West of Unser, North of Northern Blvd.
162	Rio Rancho Northwest	East of mesa, South of reservation, West of Rainbow Blvd., North of 29th
170	Bernalillo/Algodones	East of Rio Rancho Blvd., South of Rio Grande River, West of I-25, North of Sandia Reservation
180	Placitas Area	East of I-25 to mountains, South of San Felipe Reservation, North of Sandia Reservation
190	San Ysidro/Jemez Springs	San Ysidro, Jemez Springs, Ponderosa
200	Sandoval County-Other	Cochiti, Pena Blanca, Cuba, Youngsville, Coyote, La Jara



SWMLS Service Areas

East Mountain Area & Estancia Basin

<u>AREA</u>	<u>NAME</u>	<u>BOUNDARY</u>
210	Carnuel, Monticello	Includes Carnuel, Monticello, in the canyon
220	North of I-40	North of I-40, West of Golden, East of mountains, NW of Gutierrez Canyon
230	South of I-40	(Old South 14) (excludes Zuzax) South of Tijeras, North of CRA072, West of Valencia/Torrence County Line, East of mountains
231	Manzano Mountain	North of Hwy 55/CRB076, South of CRA072, West of Riley Rd. (CRA027), East of mountains
240	Zuzax, Tijeras	North of Tijeras, South of Frost Rd., East of Gutierrez Canyon, West of Hwy 217
250	Northwest Edgewood	North of I-40, East of Hwy 217, South of and including Golden, West of Hwy 344
260	South 217 Area	South of I-40, East of Hwy 217, North of Torrence County Line, West of Hwy 344
270	Northeast Edgewood	North of I-40, East of Hwy 344, West of Lexco Rd
271	Stanley	North of Dinkle Rd., East of Lexco Rd. to Guadalupe County Line
280	Southwest Edgewood	North of Torrence County Line, South of I-40, East of Hwy 344, West of Lexco Rd.
290	North Moriarty	North of I-40, South of Dinkle Rd., East of Lexco Rd. to Guadalupe County Line
291	South Moriarty	South of I-40, North of Shondale Lane (CRA147), East of Lexco Rd. to Guadalupe County Line
292	Estancia, McIntosh, Willard	South of Shondale Lane (CRA147) to Lincoln County Line, East of Riley Rd. (CRA027) to Guadalupe County Line
293	Mountainair	South of Hwy 55 (CRB076) to Socorro & Lincoln County Lines, East of Mountains, West of Hwy 41



VALENCIA COUNTY

ISLETA INDIAN RESERVATION

MEADOWLAKE

720

750

760

TIERRA GRANDE



Scale
0 1 2 Miles

© Jan Underwood,
INFORMATION ILLUSTRATED, 2005

SWMLS Service Areas

Valencia County

<u>AREA</u>	<u>NAME</u>	<u>BOUNDARY</u>
620	North Socorro	La Joya Game Refuge from Valencia County line South to Rio Salado, including Veguita, La Joya, Bernardo, Sabinal
621	South Socorro	La Joya Game Refuge South of Rio Salado
690	West Valencia County	West of railroad to Cibola County Line, South of Isleta Reservation, North of Square Deal Rd.
700	Los Lunas	South of Bernalillo County Line, East of I-25, West of Rio Grande River, North of Miller Road
701	West Los Lunas	East of railroad, West of I-25, South of Isleta Reservation, North of railroad/I-25 intersection
710	Bosque Farms & Peralta	North of Valencia, South of Isleta Reservation, East of Rio Grande River, West of La Ladera Road
711	East Los Lunas, Tome, Valencia	North of Patricio, South of Valencia Rd., East of Rio Grande River, West of La Ladera Rd.
720	Meadow Lake, El Cerro Mission, Monterrey Park	North of Rio del Oro Loop Subdivision, South of Isleta Reservation, East of Manzano Expressway to mountains
721	Las Maravillas, Cypress Gardens	North of South Rio del Oro Loop, South of Rio del Oro Loop Subdivision, East of El Cerro Lp., West of Manzano Expressway, Includes Las Maravillas
730	West Belen	North of Socorro County Line, South of Square Deal Rd., West of I-25 to reservation
740	Los Chavez	North of Bypass, South of Miller Road, East of I-25, West of Rio Grande River
741	Belen	North of Castillo, South of Bypass, East of I-25, West of Rio Grande River & Hwy 304
742	Jarales, Bosque	North of Socorro County Line, South of Castillo, East of I-25, West of Hwy 304
750	Adelino	North of Manzano, South of Patricio and Rio del Oro Loop, West of Rio Grande River to mountains
760	Rio Communities, Tierra Grande	East of Hwy 304 to mountains, South of Manzano (extend line to Hwy 60) to Socorro County Line

SWMLS Service Areas

Outlying Areas

<u>AREA</u>	<u>NAME</u>	<u>BOUNDARY</u>
300	City of Santa Fe	
310	Santa Fe County	North of Railroad Tracks
320	Santa Fe County	South of Railroad Tracks
370	Catron	Tularosa
380	Chavez	Roswell
390	Cibola	Grants
400	Colfax	Raton
410	Curry	Clovis
420	De Baca	Fort Sumner
430	Dona Ana	Las Cruces
440	Eddy	Carlsbad, Artesia
450	Grant	Silver City
460	Guadalupe	Santa Rosa
470	Harding	Mora, Wagon Mound
480	Hidalgo	Lordsburg
490	Lea	Hobbs, Lovington
500	Lincoln	Capitan, Carrizozo, Corona, Ruidoso
510	Los Alamos	Los Alamos
520	Luna	Deming
530	McKinley	Gallup
540	Mora	Mora
550	Otero	Alamogordo
560	Quay	Tucumcari
570	Rio Arriba	Chama
580	Roosevelt	Portales
590	San Juan	Farmington, Aztec
600	San Miguel	Las Vegas
610	Sierra	T or C
620	North Socorro	La Joya Game Refuge North from Valencia County line South to Rio Salado, Veguita, La Joya, Bernardo, Sabinas
621	South Socorro	La Joya Game Refuge South of Rio Salado
630	Taos	Taos
640	Union	Clayton, Des Moines